

Id	STREET	SURFACE	MILEAGE		
26	Crane Falls Rd	Paved	3.9 Miles		
25	Colyer Rd	Paved	2.5 miles		
23	Hot Springs Rd	Paved	7.5 miles		
22	Hot Creek Rd	Paved	5.2 miles		
21	Davis Rd	Paved	3.7 miles		
17	Shoofly Cut Off Rd	Paved	2.8 miles		
16	A & A Rd	Paved	2 miles		
15	Quail Ln	Paved	.1 miles		
14	Vista Rd	Paved	.2 miles		
19	Black Sands Rd	Paved	2.1 miles		
18	Strike Dam Cut Off Rd	Paved	.3 miles		
10	River Rd	Paved	6.6 miles		
10	River Rd	Paved	8.7 miles		
13	Millet Ln	Paved	.8 miles		
11	Beet Dump Rd	Paved	.4 miles		
12	Alma Rd	Paved	.3 miles		
9	Lemley Rd	Paved	1.5 miles		
7	Bachman Grade Rd	Paved	.7 miles		
5	Silver City Rd	Paved	6 miles		
6	Mud Flat Rd	Paved	15.8 miles		
8	Oreana Loop Rd	Paved	11.2 miles		
20	Mormon Blvd	Paved	8 miles		
4	Upper Reynolds Creek Rd	Paved	12 miles		
3	Bailey Rd	Paved	.9 miles		
2	China Ditch Rd	Paved	.9 miles		
1	Wilson Creek Rd	Paved	2.6 miles		
24	Clover Three Creek Rd	Gravel	26.5 miles		

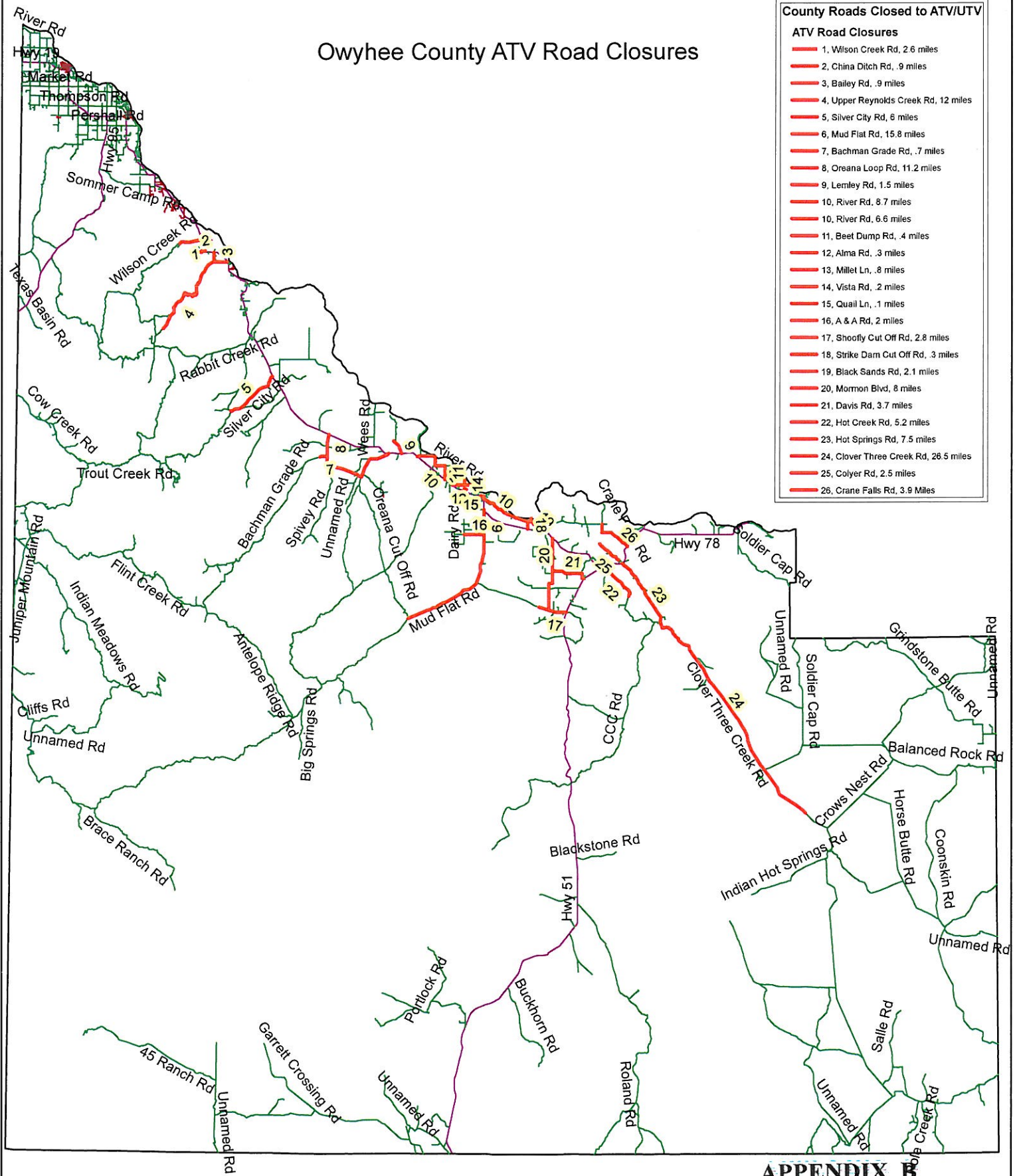
APPENDIX A

Owyhee County ATV Road Closures

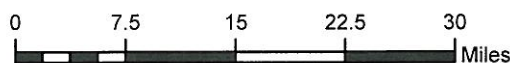
County Roads Closed to ATV/UTV

ATV Road Closures

- 1, Wilson Creek Rd, 2.6 miles
- 2, China Ditch Rd, 9 miles
- 3, Bailey Rd, .9 miles
- 4, Upper Reynolds Creek Rd, 12 miles
- 5, Silver City Rd, 6 miles
- 6, Mud Flat Rd, 15.8 miles
- 7, Bachman Grade Rd, .7 miles
- 8, Oreana Loop Rd, 11.2 miles
- 9, Lemley Rd, 1.5 miles
- 10, River Rd, 8.7 miles
- 10, River Rd, 6.6 miles
- 11, Beet Dump Rd, .4 miles
- 12, Alma Rd, .3 miles
- 13, Millet Ln, .8 miles
- 14, Vista Rd, .2 miles
- 15, Quail Ln, .1 miles
- 16, A & A Rd, 2 miles
- 17, Shooty Cut Off Rd, 2.8 miles
- 18, Strike Dam Cut Off Rd, .3 miles
- 19, Black Sands Rd, 2.1 miles
- 20, Mormon Blvd, 8 miles
- 21, Davis Rd, 3.7 miles
- 22, Hot Creek Rd, 5.2 miles
- 23, Hot Springs Rd, 7.5 miles
- 24, Clover Three Creek Rd, 26.5 miles
- 25, Colyer Rd, 2.5 miles
- 26, Crane Falls Rd, 3.9 Miles



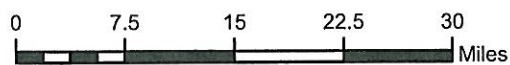
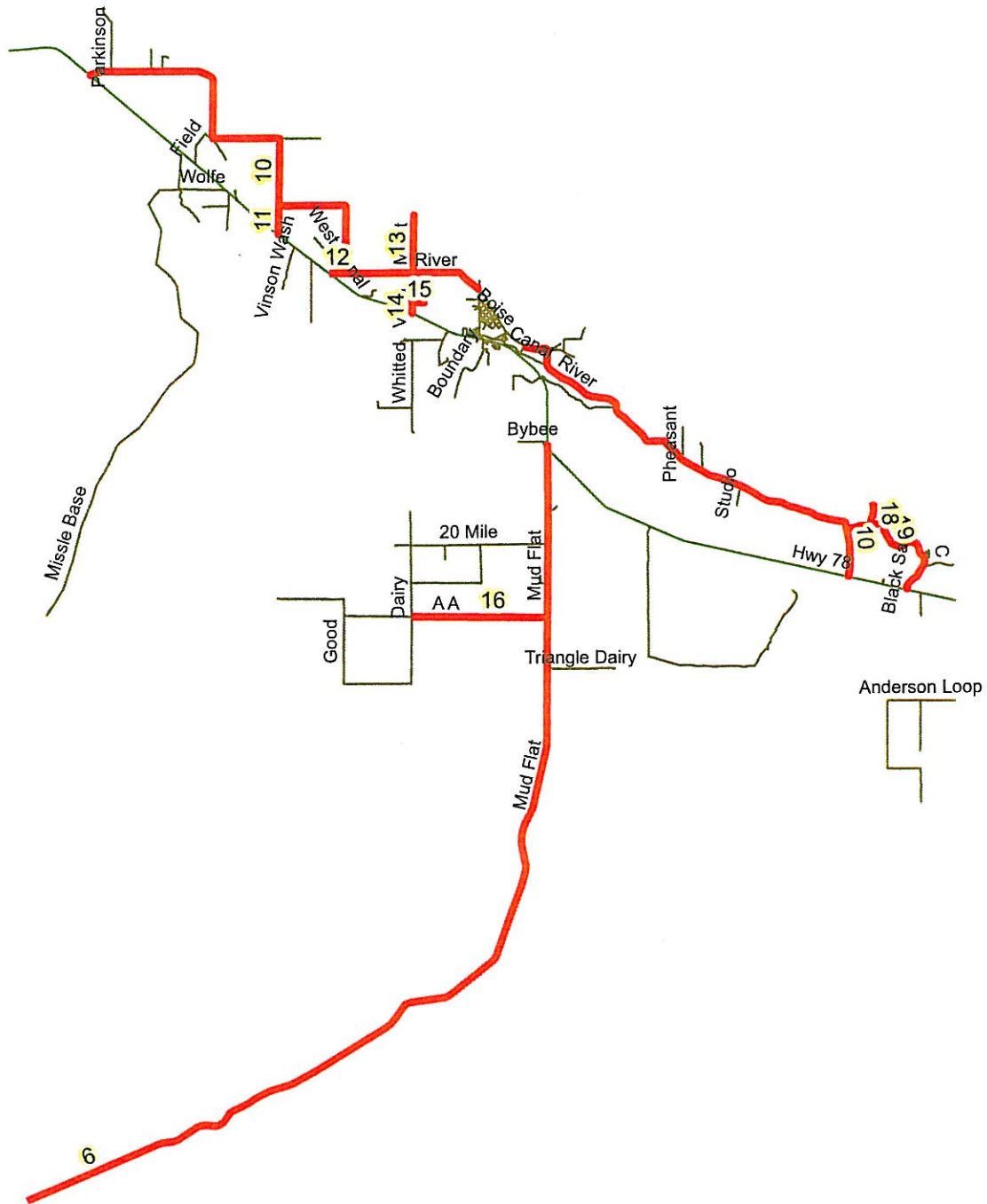
APPENDIX B



Owyhee County GIS Department
This map is to be used for reference purposes only and the county is not responsible for any inaccuracies herein contained.
Copyright Owyhee County 2010 Owyhee County Road Closures to ATV/UTV Version 08/04/2010 James Ferdinand

James Ferdinand

Owyhee County ATV Road Closures Grand View Inset

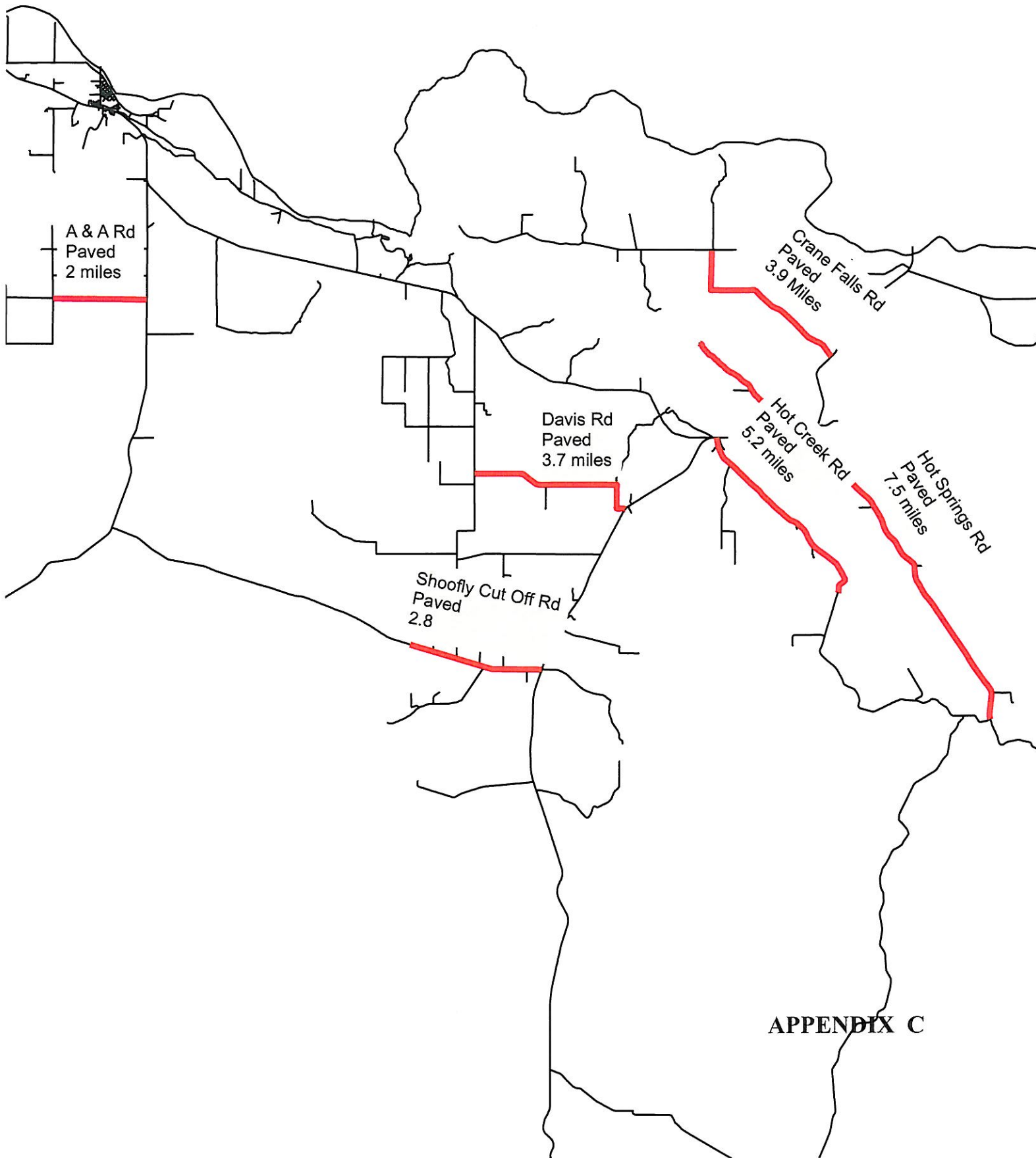


Owyhee County GIS Department

This map is to be used for reference purposes only and the county is not responsible for any inaccuracies herein contained.
Copyright Owyhee County 2010 Owyhee County Road Closures to ATV/UTV Version 08/04/2010 James Ferdinand

James Ferdinand





APPENDIX C